



TOM NEWBY SCHOOL EXAMINATION



Subject	Geography	Examiner	Miss M Albertyn
Date	8 June 2018	Total marks	50
Session	1	Duration	1 hour
Grade	4	Moderator	Mrs W Pienaar
Special instructions/ Equipment			

This Exam has been compiled using notes and information contained in the Tom Newby School book. The marking memorandum has been compiled accordingly. While alternative responses will be given due acknowledgement, the official memorandum will be considered a priority document to ensure uniformity of marking.

NAME: _____

CLASS: 4 _____

Instructions

- Read the questions carefully.
- Look at the mark allocation.
- Answer all the questions and work neatly.
- Think carefully before you answer.
- Breathe, relax and best of luck!



SECTION A

Short questions

[15]

1. Name 4 basic needs that every human being needs to survive. (4)

- a. _____
- b. _____
- c. _____
- d. _____

2. Explain what relief maps are. (1)

3. Complete the following sentences:

a. The key found on a map can be described as _____

_____ (1)

b. A symbol found on a map can be described as _____
 _____ (1)

4. Name the Judicial capital of South Africa. (1)

5. Which two independent countries are found within South Africa? (2)

6a. Name the Legislative capital of South Africa. (1)

b. In which province is this city found? (1)

4a. Label the oceans to the east and west of South Africa. (2)



b. Which ocean is the warmest of the two? (1)

SECTION B**MATCH THE COLUMNS****[5]**

Match column A with Column B. Write the correct number below the appropriate letter in the table.

	<u>Column A</u>		<u>Column B</u>
1.	rural	a.	objects that stand out
2.	clinic	b.	mountain
3.	landmarks	c.	villages
4.	settlements	d.	get medicines
5.	natural feature	e.	places where people live together

1.	2.	3.	4.	5.

SECTION C**Apply, analyse and evaluate****[20]**

1. Read the speech bubbles. Arrange them according to people talking about **rural** areas and people talking about **urban** areas, by writing the correct letter in the table. (5)

a. The municipality needs to collect our rubbish.

b. Heavy rains washed away our crops last year.

c. We have to travel a long way to the clinic and school.

d. Our settlement is very crowded.

e. There is nowhere for us to play.

About rural areas	About urban areas

2. Look at the picture carefully and answer the questions that follows.




a. What do we call this kind of 'road'?

(1)

b. Where do you think they got their water from?

(1)

3. Look at the picture below carefully to help you answer the questions that follow.



a. What type of settlement is this?

(1)

b. Name 3 different jobs that people in this picture have. (3)

c. Name 2 disadvantages, or problems, for people living in a city. (2)

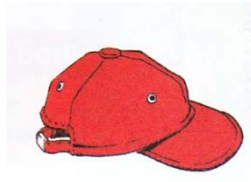
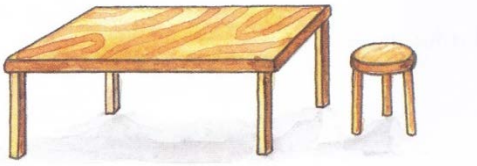
d. Would you like to live in a rural area or an urban area? Give a good reason for your answer. (1)

e. What do you think the **main reason** is for people moving to a city? (1)

f. Compare the buildings in the picture to buildings on a farm. (1)

7a. These are pictures showing a _____ view. (3)


i.




(1)

b. Draw the pictures in 7a from a plan view.

i.



ii.




SECTION D

Mapwork

[10]

1. Look at the picture. Say what direction Mandy must walk to reach each of the following.



a. the house _____

(1)

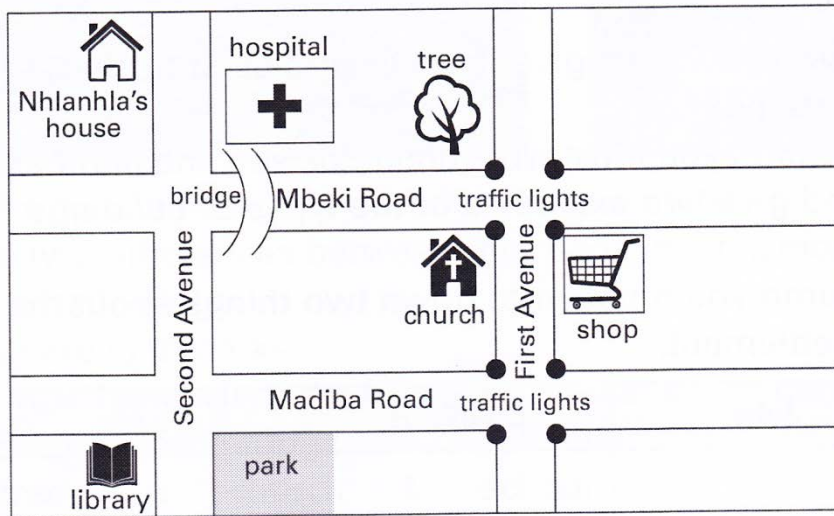
b. the tap _____

(1)

c. the sun _____

(1)

2. Look at the map carefully and answer the questions that follow.



a. Using the 4 compass points, describe the route from Nhlanhla's house to the shops. Include 4 landmarks she passes on her way.

(7)

Please check your work **carefully**.