



TOM NEWBY SCHOOL EXAMINATION



Subject	GEOGRAPHY	Examiner	Mr J Maredi
Date	MONDAY: 13 JUNE 2016	Total marks	50
Session	2	Duration	1 Hour
Grade	5	Moderator	Miss M Albertyn
Special instructions/ Equipment			

This Exam has been compiled using notes and information contained in the Tom Newby School book. The marking memorandum has been compiled accordingly. While alternative responses will be given due acknowledgement, the official memorandum will be considered a priority document to ensure uniformity of marking. Up to 10% of the total mark allocation may be deducted for spelling and grammatical errors, except in the case of Language papers, where deductions are made according to a memorandum. Time allocation on this examination includes provision for concession.

Name: _____

Grade 5: _____

QUESTION 1

Say whether the following statements are true or false. If false, then correct the statement:

1.1 South Africa has 9 neighbouring countries.

1.2 The Equator is the imaginary line that divides the earth into two parts.

1.3 Brazil is in Europe.

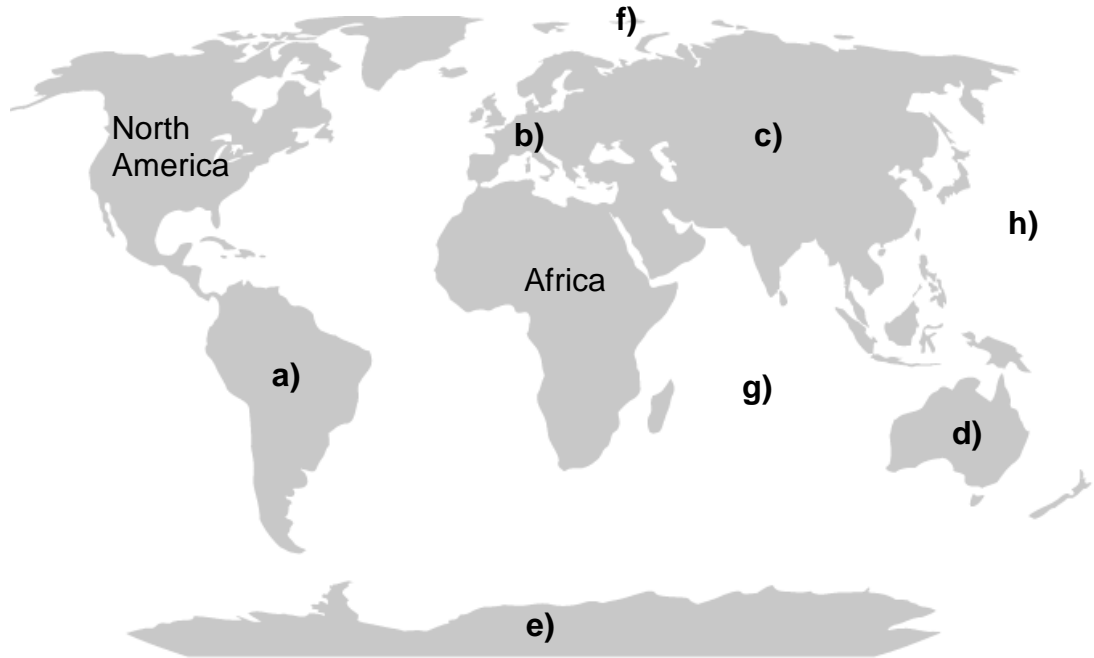
1.4 The bottom of the earth is called the North Pole.

1.5 Asia is the biggest continent in the world.

1.6 Landlocked countries are next to the ocean.

QUESTION 2

2.1 Look at the map of the continents and fill in the missing continents and oceans.



- a) _____
- b) _____
- c) _____
- d) _____
- e) _____
- f) _____
- g) _____
- h) _____

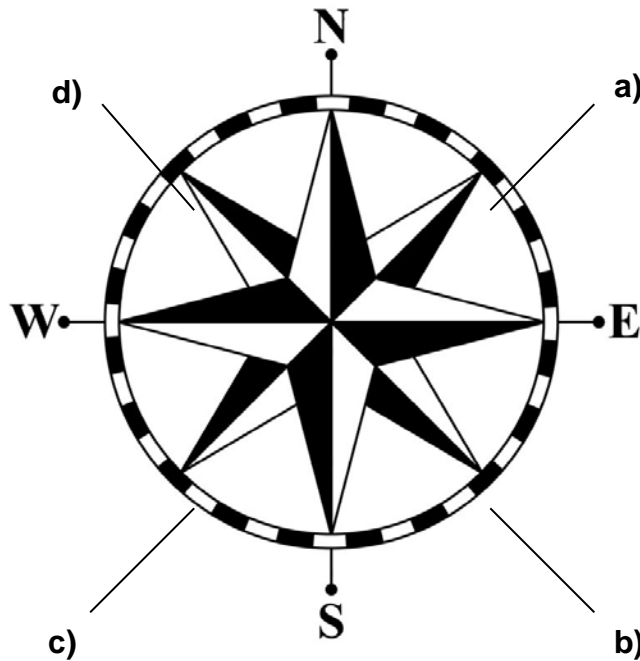
2.2 Colour in the continent where you live.

2.3 Place a dot in the correct place to show which country you live in.

(10)

QUESTION 3

3.1 Fill in the missing points from the compass.



- a) _____
- b) _____
- c) _____
- d) _____

(4)

QUESTION 4

Define the following terms:

4.1 Plateau

4.2 Coastal plain

4.3 Escarpment

(3)

QUESTION 5

Match the physical features in Column A with the correct location in Column B

Column A		Column B
5.1	Highveld	a. The smaller of the two valleys in the Western Cape that are found between mountain ranges.
5.2	Namaqualand	b. High lying in the centre of South Africa.
5.3	Little Karoo	c. Found on the eastern part of South Africa, about 800m above sea level.
5.4	Lowveld	d. The name of a desert.
5.5	Kalahari	e. A large valley found between the Swartberg and Nuweveldberg mountains.
5.6	Great Karoo	f. Found along the west coast next to the cold Atlantic ocean.

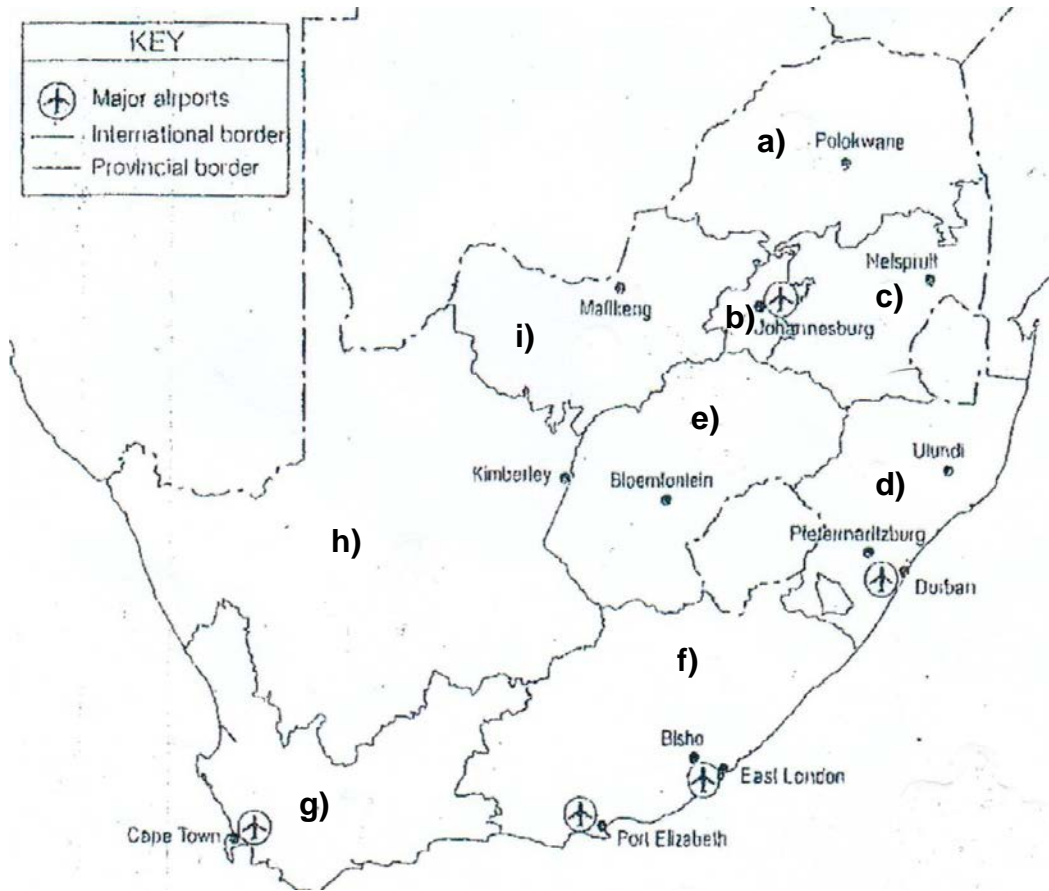
5.1	5.2	5.3	5.4	5.5	5.6

(6)



QUESTION 6

Study the map below and answer the questions that follow:



6.1 Fill in, on the lines below, the name of each province:

- a) _____
- b) _____
- c) _____
- d) _____
- e) _____
- f) _____
- g) _____
- h) _____
- i) _____

- 6.2 Name two neighbouring countries that lie within South Africa’s borders:
_____ (2)
- 6.3 Name one of South Africa’s neighbouring countries that lies east of Limpopo:
_____ (1)
- 6.4 If I travel from Cape Town to Polokwane, direction will I travel in?
_____ (1)
- 6.5 If I travel in a straight line from Port Elizabeth to Bloemfontein, how many provincial borders will I cross?
_____ (1)
- 6.6 How many major airports are there in South Africa, according to this map?
_____ (1)

[15]

QUESTION 7

Paragraph

Write a paragraph, naming 6 important rivers or waterfalls in Africa.
Include one interesting fact you have learnt about each river or waterfall.

[6]

GRAND TOTAL: 50 MARKS